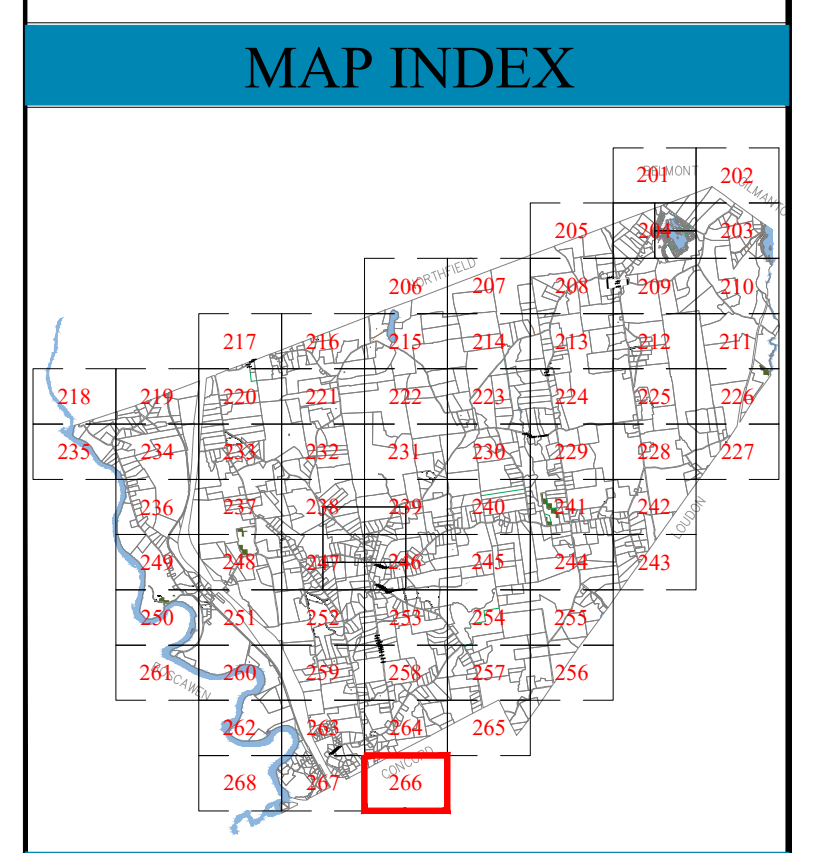
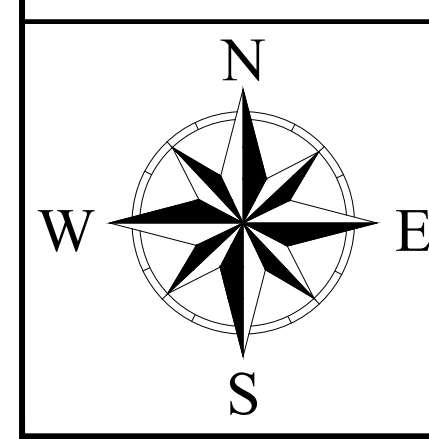


Town of  
**CANTERBURY**  
Merrimack County  
New Hampshire

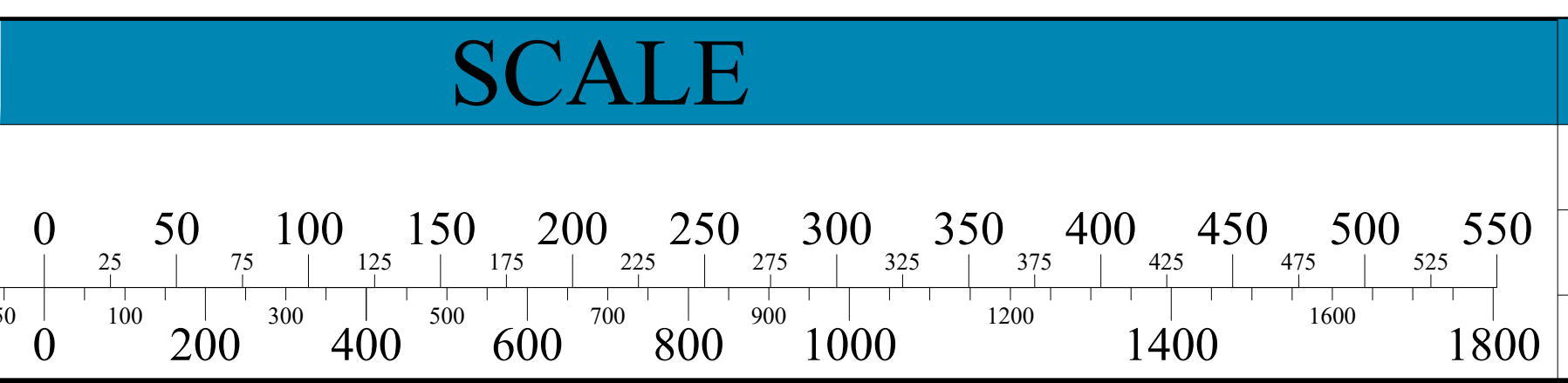
LEGEND	
Lot-Sub	12-1
Acreage	200 AcS
S-Survey C-Calculated	
Dimensions (Feet)	150.00'
Private & ROW Access	
River	
Wetland	
Lake or Pond	
Transmission Line	
Conservation Easement	
Exempt Property	
Town Owned Land	
Open Space	
Structure	
ZONING	
Residential	
Rural	
Agricultural-Conservation	
Commercial	
Industrial	
Natural Resource	
Center Historic District	
Shaker Historic Overlay District	
Shaker Village Museum Preservation District	
ROADS	
Interstates	
State Highways (Class I&II)	
Town Maintained (Class V)	
Unmaintained (Class VI)	
Private	
Discontinued	
Discontinued (Gates&Bars)	



MAP NUMBER  
**266**



THE HORIZONTAL DATUM IS THE NEW HAMPSHIRE STATE PLANE COORDINATE SYSTEM, NAD 83.  
FOR ASSESSMENT PURPOSES  
NOT TO BE USED FOR CONVEYANCES  
**REVISED APRIL 1, 2025**



**MAP NOTES**